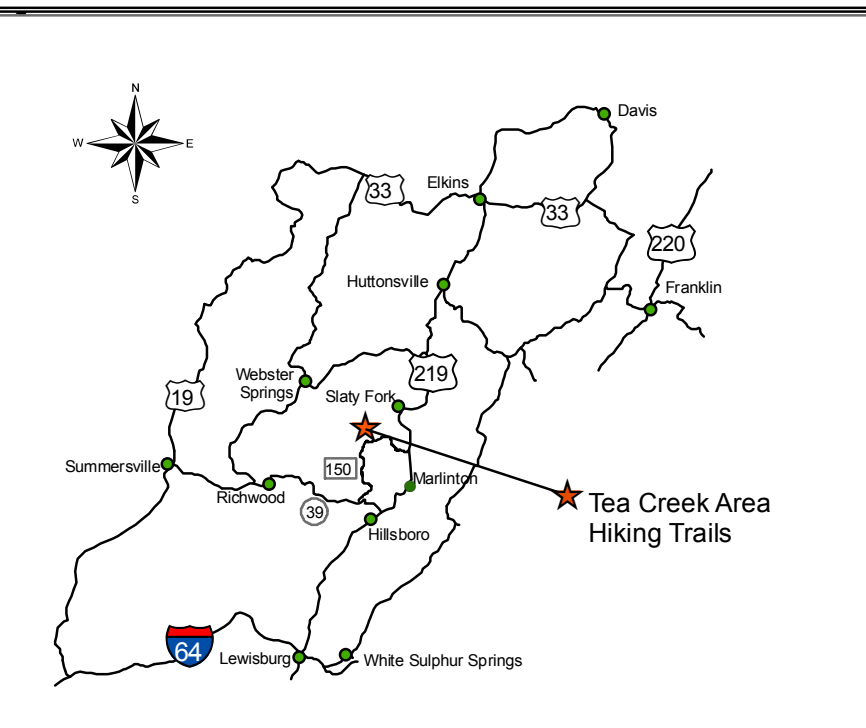
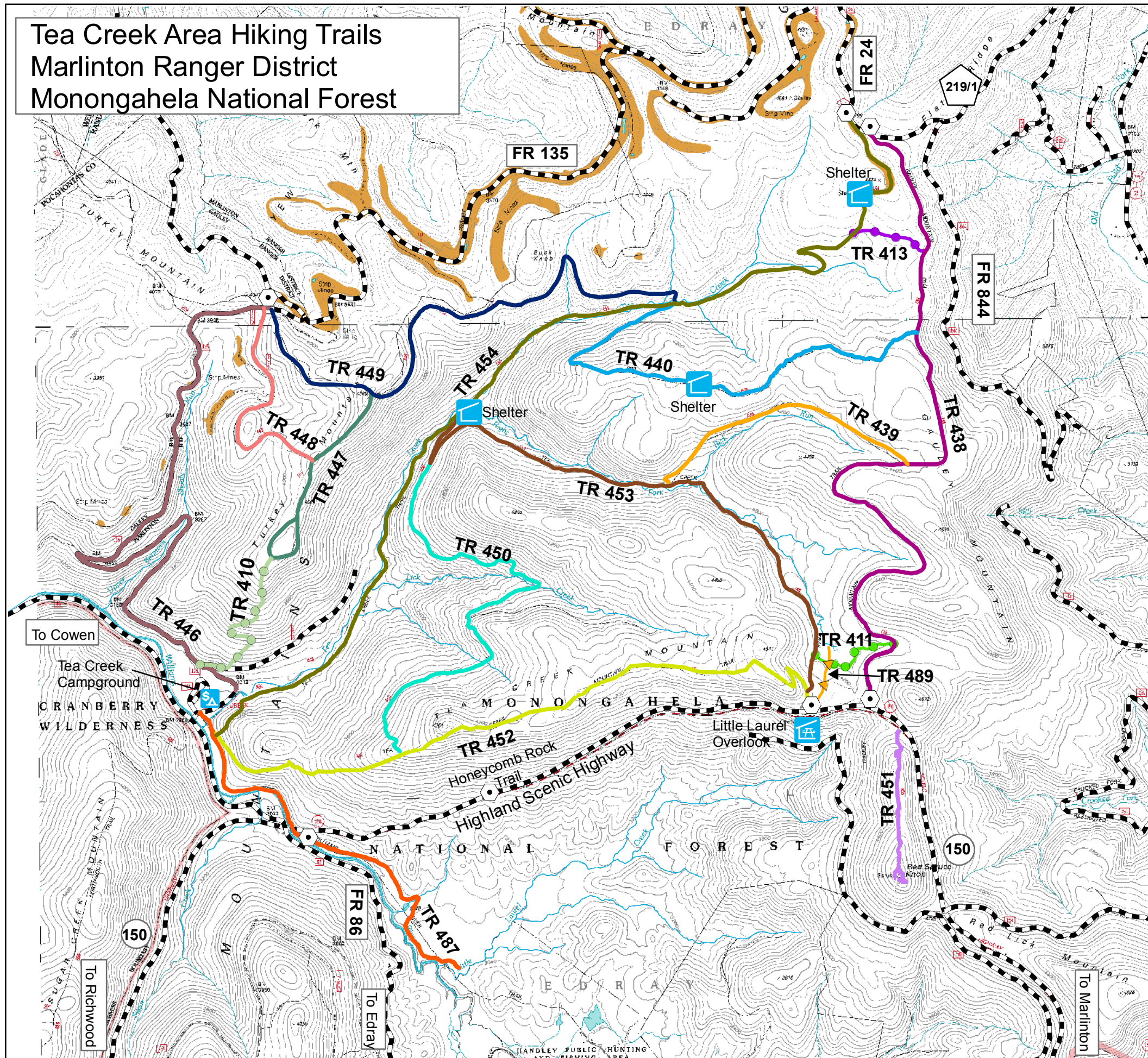


Tea Creek Area Hiking Trails
Marlinton Ranger District
Monongahela National Forest




Legend

- Trailhead
- Tea Creek Campground
- Roads
- Little Laurel Overlook
- Trail Shelter
- Streams

0 0.25 0.5 1 1.5 2 Miles

Disclaimer: Original data were compiled from multiple source data and may not meet the U.S. National Mapping Accuracy Standards of the Office of Management and Budget. This map has no warranties to its content or accuracy. Produced during November 2005.



Trails	Map ID	Length	Name
	TR410	1.2 Miles	Turkey Point Connector
	TR411	0.6 Miles	Right Fork Connector
	TR413	0.5 Miles	Gauley-Tea Ck. Connector
	TR438	5.0 Miles	Gauley Mountain Trail
	TR439	1.8 Miles	Red Run Trail
	TR440	3.1 Miles	Bear Pen Ridge Trail
	TR446	4.8 Miles	Bannock Shoals Trail
	TR447	1.6 Miles	Turkey Point Trail
	TR448	0.9 Miles	Saddle Loop Trail
	TR449	3.6 Miles	Boundary Trail
	TR450	3.6 Miles	North Face Trail
	TR451	1.2 Miles	Red Spruce Knob Trail
	TR452	4.3 Miles	Tea Creek Mountain Trail
	TR453	3.4 Miles	Right Fork Tea Creek Trail
	TR454	6.8 Miles	Tea Creek Trail
	TR487	2.7 Miles	Williams River Trail
	TR489	0.4 Miles	Tea Creek Interpretive Trail